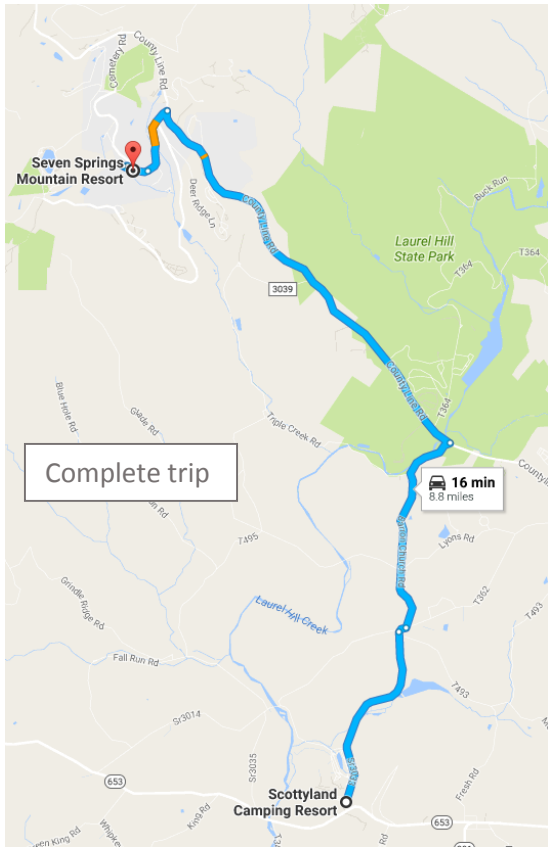
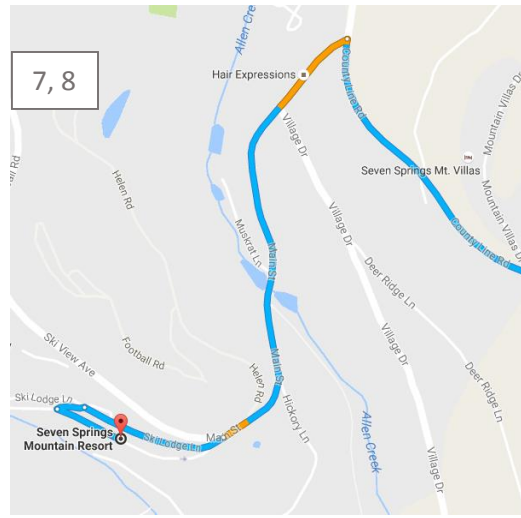


# Scottyland RV Resort to Seven Springs Mtn Resort

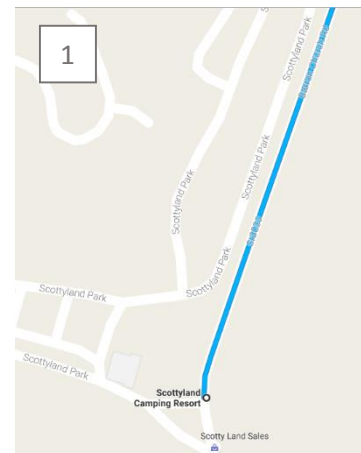
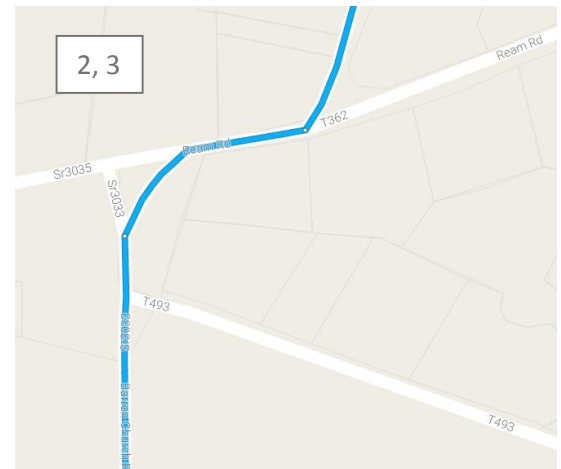
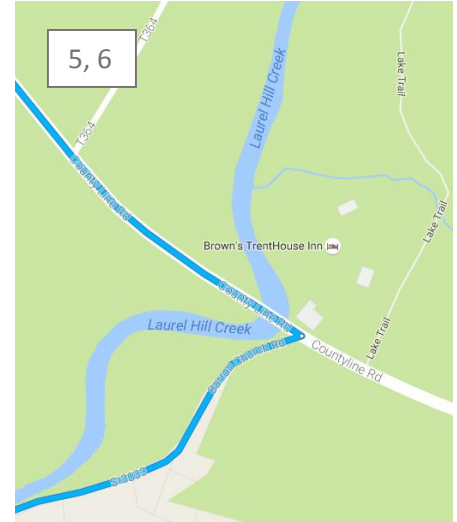










Complete trip

16 min  
8.8 miles



Numbered maps show path/turns



- 
**1. Start out going north on Barron Church Rd/SR 3033 toward Covered Bridge Rd.**  
 Then 1.78 miles ..... 1.78 total miles
- 
**2. Turn slight right onto Ream Rd.**  
*Ream Rd is just past Moore Rd.*  
 Then 0.03 miles ..... 1.81 total miles
- 
**3. Turn slight left onto Barron Church Rd.**  
*If you reach Tatra Dr you've gone about 0.1 miles too far.*  
 Then 1.46 miles ..... 3.27 total miles
- 
**4. Turn slight right onto Barron Church Rd/SR 3033.**  
*Barron Church Rd is 0.4 miles past Pheasant Ln.*  
 Then 0.47 miles ..... 3.74 total miles
- 
**5. Take the 1st left onto Copper Kettle Hwy.**  
*If you are on Copper Kettle Hwy and reach Summer Place Ln you've gone about 0.4 miles too far.*  
 Then 0.19 miles ..... 3.93 total miles
- 
**6. Copper Kettle Hwy becomes County Line Rd.**  
 Then 3.88 miles ..... 7.81 total miles
- 
**7. Turn sharp left onto Water Wheel Dr.**  
*Water Wheel Dr is 0.4 miles past Mt Villa Dr.*  
*If you reach Chestnut Hill Ln you've gone a little too far.*  
 Then 0.08 miles ..... 7.89 total miles
- 
**8. 777 WATERWHEEL DRIVE.**  
*If you reach Village Dr you've gone a little too far.*